



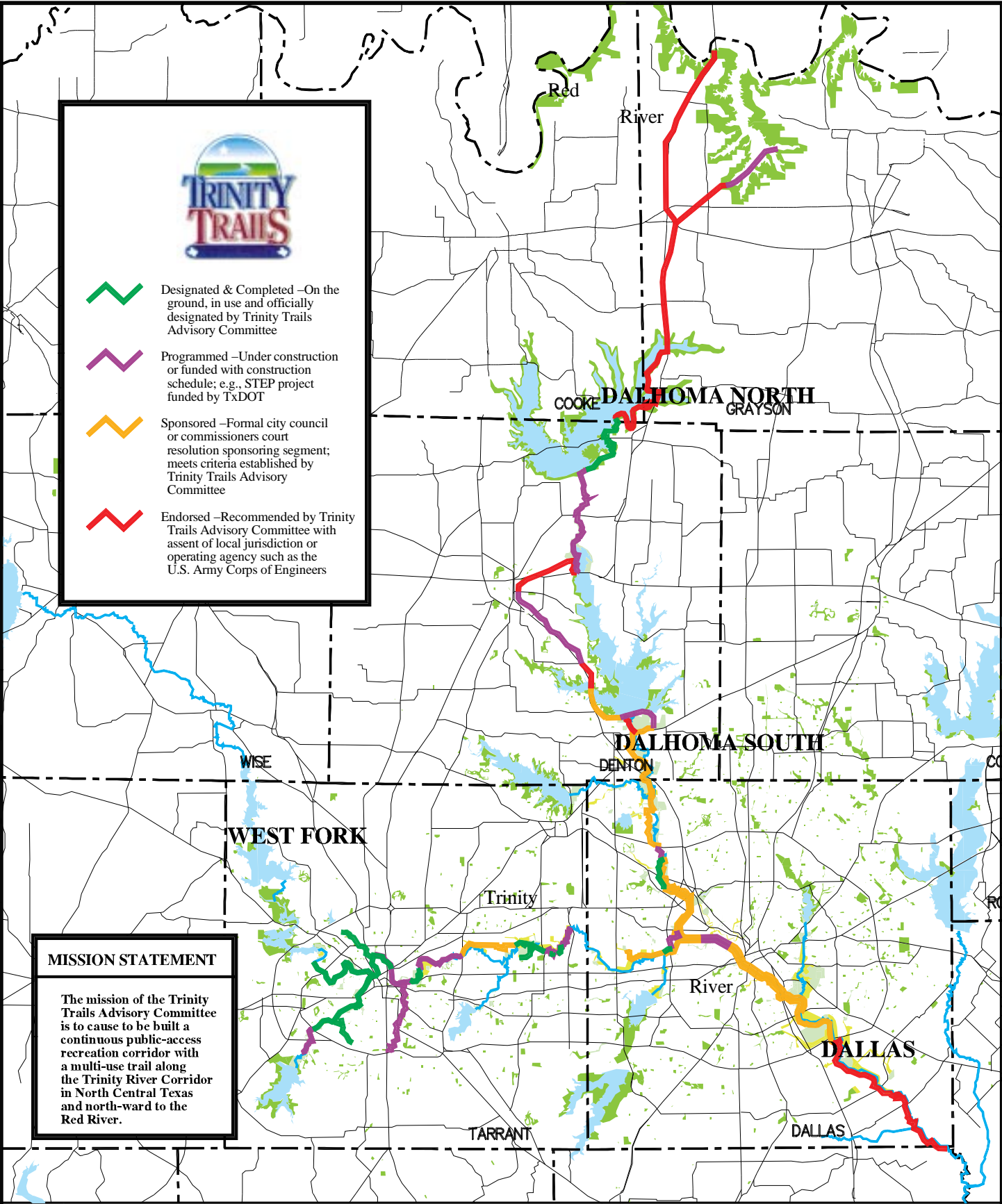




-  Designated & Completed –On the ground, in use and officially designated by Trinity Trails Advisory Committee
-  Programmed –Under construction or funded with construction schedule; e.g., STEP project funded by TxDOT
-  Sponsored –Formal city council or commissioners court resolution sponsoring segment; meets criteria established by Trinity Trails Advisory Committee
-  Endorsed –Recommended by Trinity Trails Advisory Committee with assent of local jurisdiction or operating agency such as the U.S. Army Corps of Engineers

**MISSION STATEMENT**




The mission of the Trinity Trails Advisory Committee is to cause to be built a continuous public-access recreation corridor with a multi-use trail along the Trinity River Corridor in North Central Texas and north-ward to the Red River.



Scale: 1 inch = 58000 feet

**TRINITY TRAILS SYSTEM**  
Trinity River Common Vision



-  Existing Open Space
-  Proposed Open Space
-  Lakes